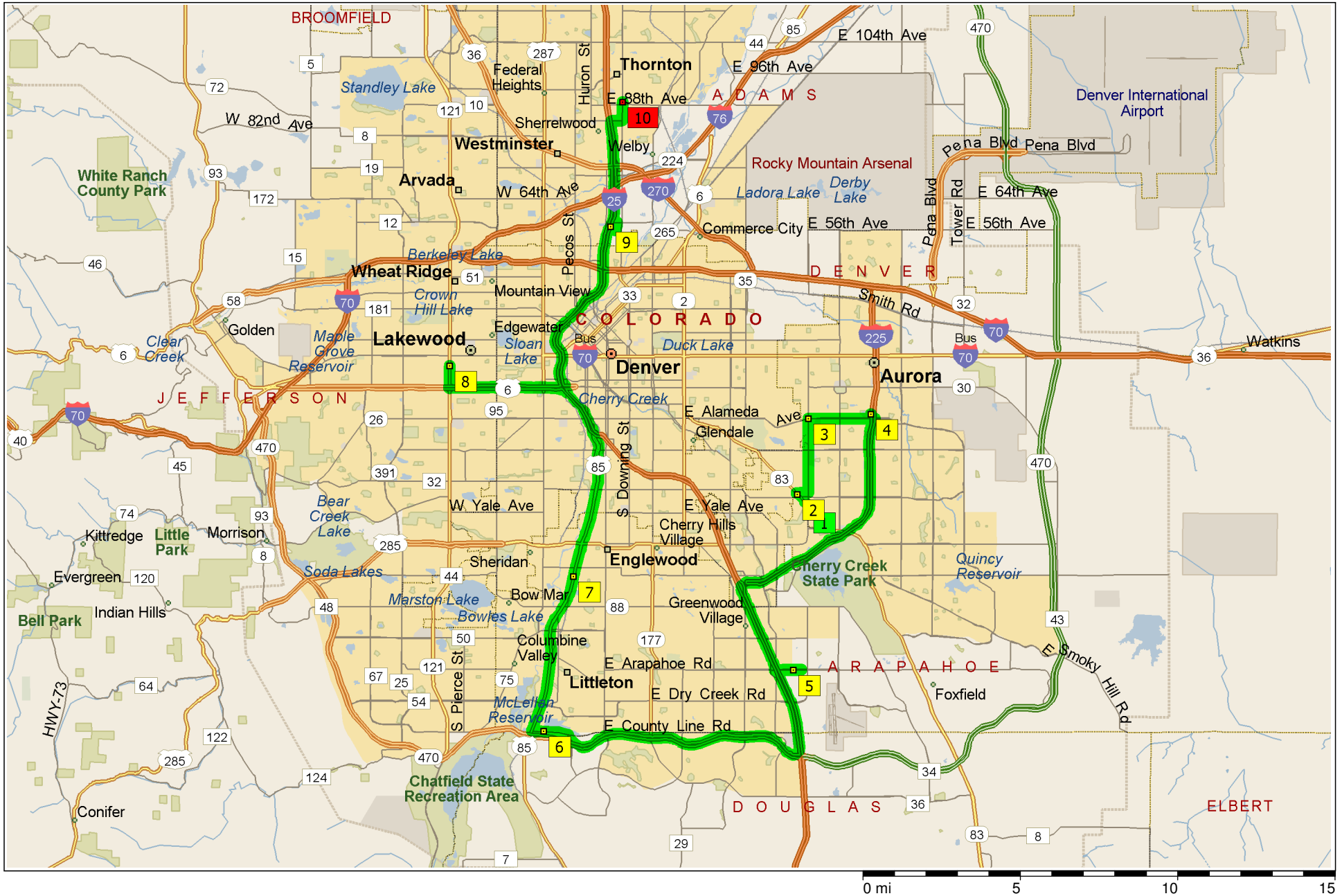
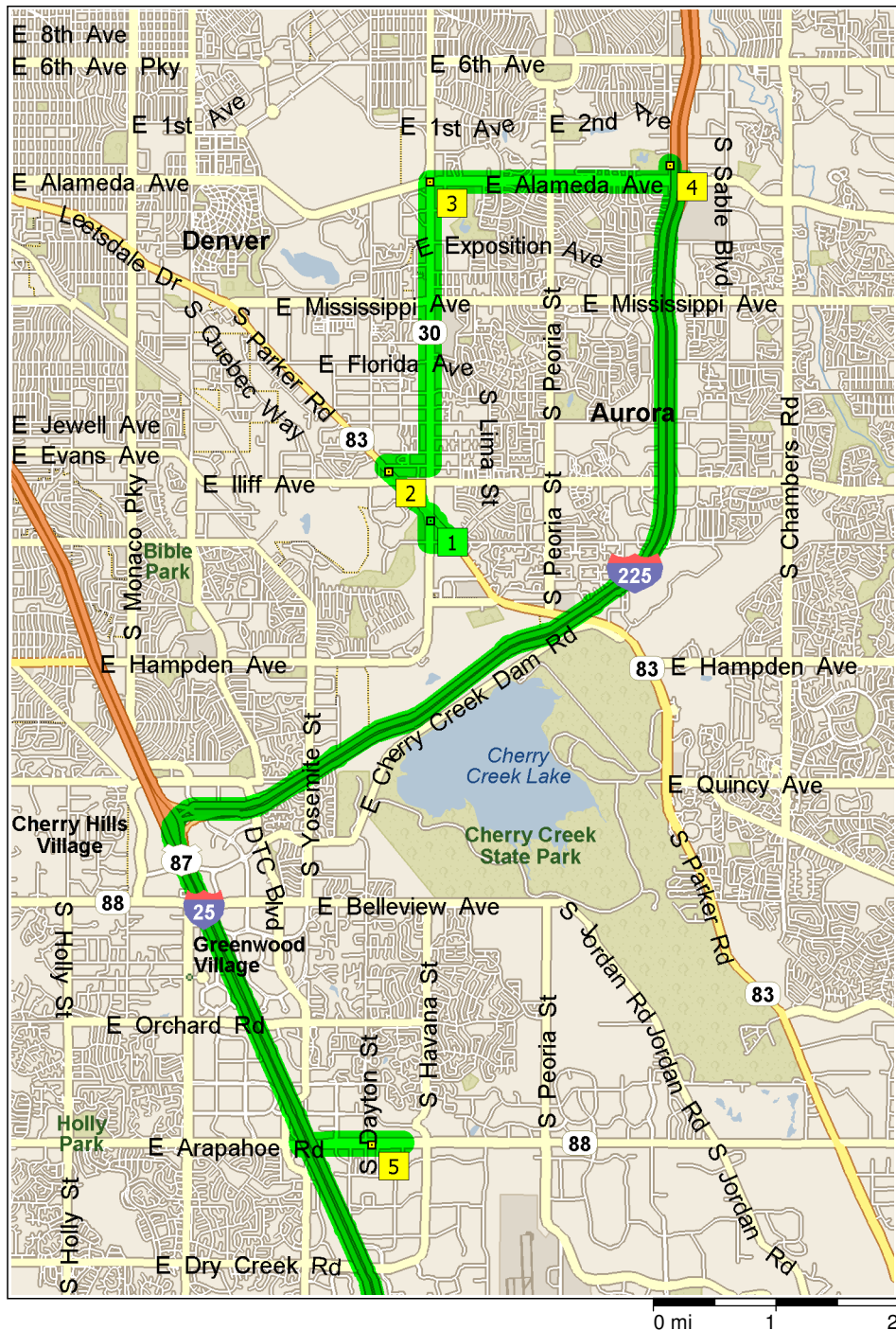


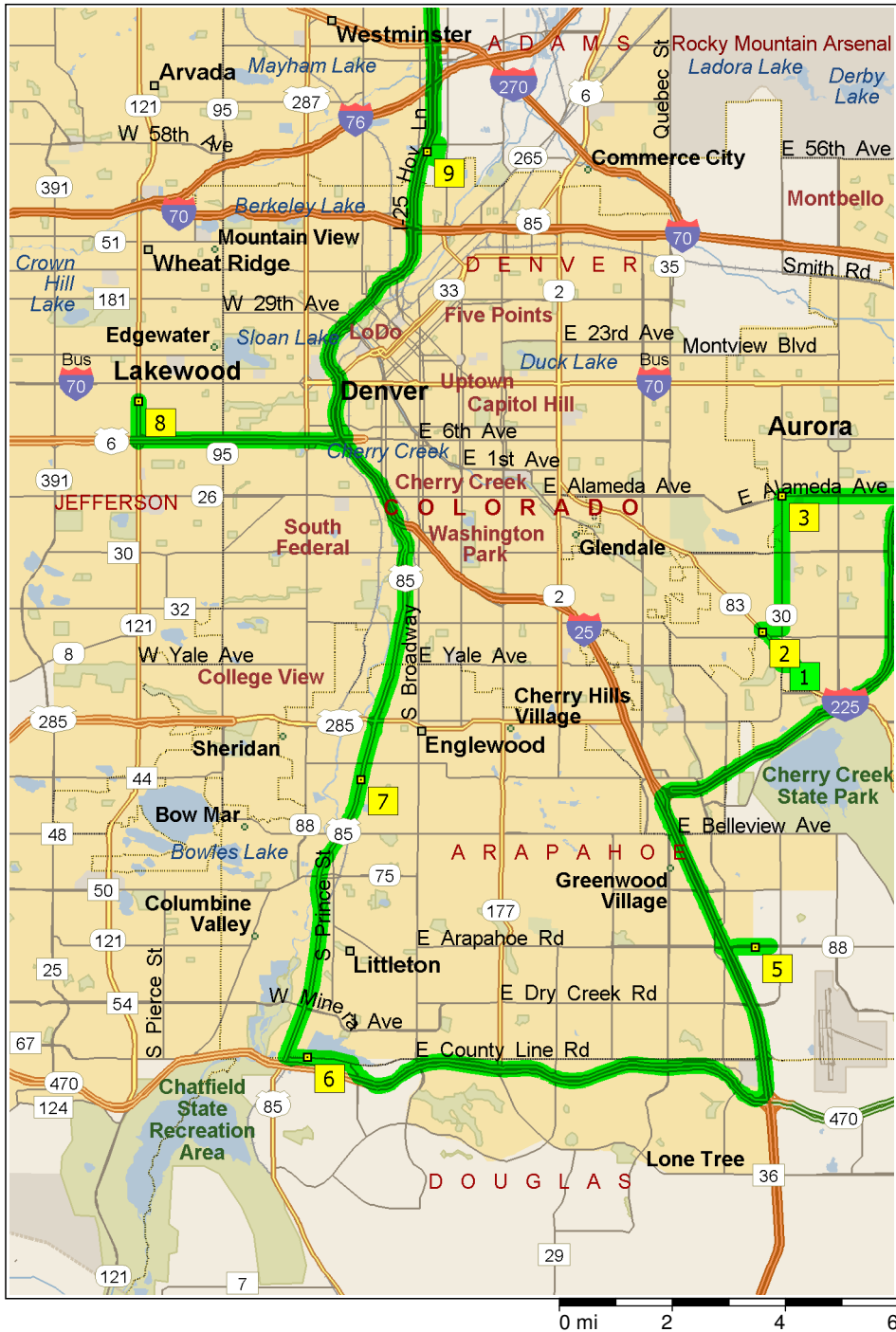
Sponsor's Appreciation Visit Route

63.0 miles; 3 hours, 58 minutes

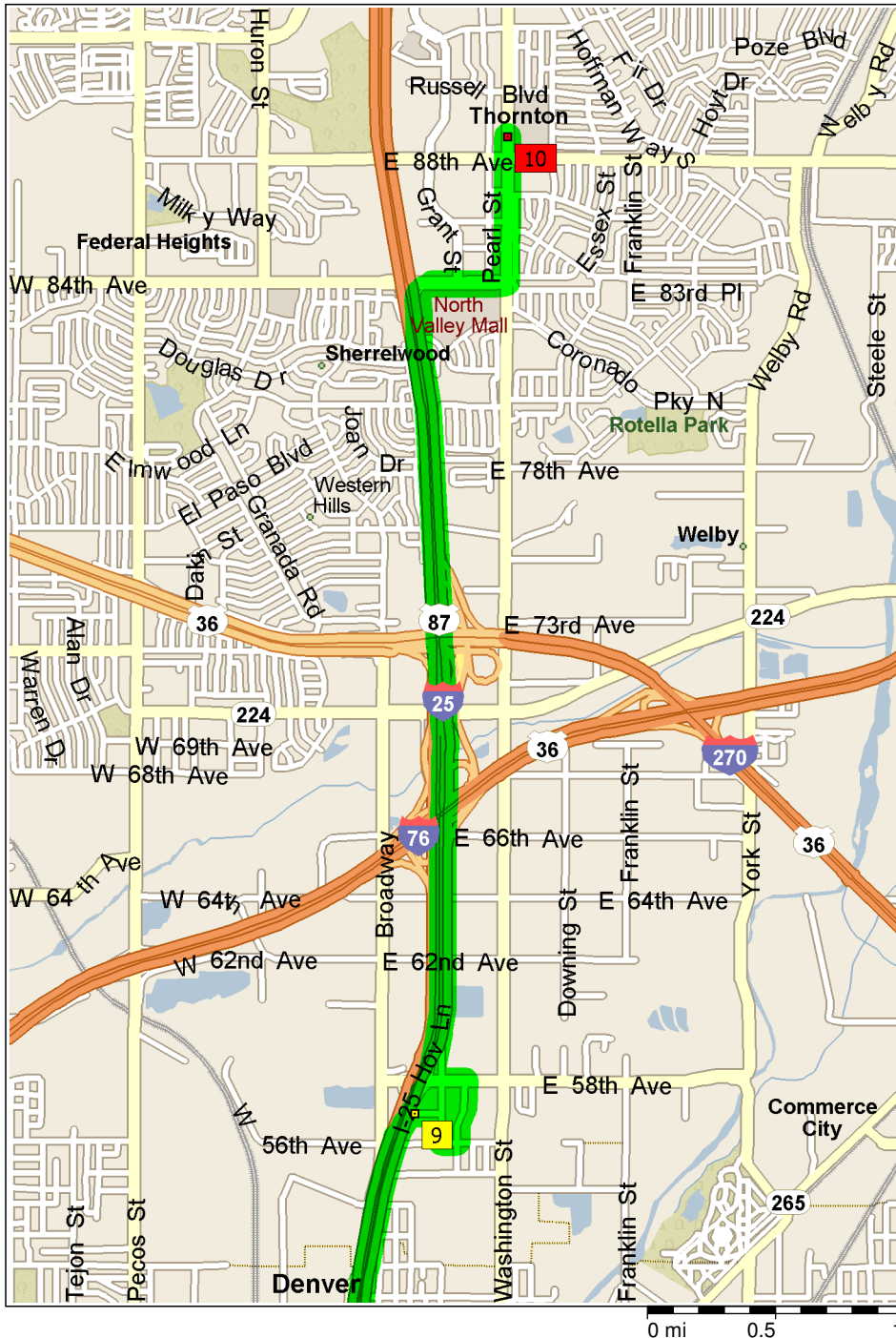




8:45 AM	0.0 mi	1 Depart Sam's No 3 [2580 S Havana St, Aurora, CO 80014, (303) 751-0347] on Local road(s) (North) for 76 yds
8:45 AM	0.1 mi	Bear RIGHT (South-East) onto SR-83 [S Parker Rd] for 0.2 mi
8:46 AM	0.3 mi	Turn RIGHT (West) onto E Yale Ave for 0.2 mi
8:47 AM	0.5 mi	Turn RIGHT (North) onto SR-30 [S Havana St] for 0.2 mi
8:48 AM	0.7 mi	Bear LEFT (North-West) onto SR-83 [S Parker Rd] for 0.5 mi
8:49 AM	1.2 mi	2 Arrive 2231 S Parker Rd, Denver, CO 80231
9:09 AM	1.2 mi	Depart 2231 S Parker Rd, Denver, CO 80231 on SR-83 [S Parker Rd] (North-West) for 87 yds
9:09 AM	1.3 mi	Turn RIGHT (East) onto E Warren Ave for 0.4 mi
9:11 AM	1.6 mi	Turn LEFT (North) onto SR-30 [S Havana St] for 2.4 mi
9:17 AM	4.0 mi	3 Arrive near Aurora
9:37 AM	4.0 mi	Depart near Aurora on E Alameda Ave (East) for 2.0 mi
9:42 AM	6.0 mi	Turn LEFT (North) onto S Potomac St for 0.1 mi
9:42 AM	6.1 mi	4 Arrive 200 S Potomac St, Aurora, CO 80012
10:02 AM	6.1 mi	Depart 200 S Potomac St, Aurora, CO 80012 on S Potomac St (South) for 0.1 mi
10:03 AM	6.3 mi	Turn LEFT (East) onto E Alameda Ave for 0.1 mi
10:04 AM	6.4 mi	Turn RIGHT (South) onto Ramp for 0.5 mi towards I-225
10:05 AM	6.9 mi	Merge onto I-225 (South) for 7.1 mi
10:11 AM	14.0 mi	Turn off onto Ramp for 0.4 mi towards I-25 / Colo Spgs
10:12 AM	14.4 mi	Merge onto I-25 [US-87] (South) for 2.5 mi
10:14 AM	16.9 mi	At I-25 Exit 197, turn off onto Ramp for 0.2 mi towards CO-88 / Arapahoe Rd
10:15 AM	17.2 mi	Bear LEFT (South) onto Local road(s) for 21 yds
10:15 AM	17.2 mi	Turn LEFT (East) onto SR-88 [E Arapahoe Rd] for 0.6 mi
10:16 AM	17.8 mi	5 Arrive 9700 E Arapahoe Rd, Englewood, CO 80112
10:36 AM	17.8 mi	Depart 9700 E Arapahoe Rd, Englewood, CO 80112 on SR-88 [E Arapahoe Rd] (East) for 0.3 mi



10:37 AM	18.0 mi	Turn LEFT (North) onto S Galena St for 32 yds
10:38 AM	18.1 mi	Turn LEFT (West) onto SR-88 [E Arapahoe Rd] for 0.7 mi
10:39 AM	18.8 mi	Turn off onto Ramp for 0.2 mi towards I-25
10:40 AM	19.0 mi	Merge onto I-25 [US-87] (South) for 2.5 mi
10:42 AM	21.5 mi	Turn off onto Ramp for 0.7 mi
10:43 AM	22.2 mi	Merge onto SR-470 (North-West) for 7.0 mi
10:50 AM	29.2 mi	Turn off onto Ramp for 0.3 mi towards Lucent Blvd
10:51 AM	29.5 mi	Bear RIGHT (North) onto Lucent Blvd for 0.3 mi
10:52 AM	29.8 mi	Bear LEFT (West) onto W County Line Rd for 0.8 mi
10:53 AM	30.6 mi	6 Arrive 3105 W County Line Rd, Littleton, CO 80129
11:13 AM	30.6 mi	Depart 3105 W County Line Rd, Littleton, CO 80129 on W County Line Rd (West) for 0.4 mi
11:15 AM	31.0 mi	Turn RIGHT (North) onto US-85 [S Santa Fe Dr] for 5.2 mi
11:23 AM	36.2 mi	7 At near Englewood, stay on US-85 [S Santa Fe Dr] (North) for 4.8 mi
11:31 AM	40.9 mi	Bear RIGHT (North) onto Ramp for 0.1 mi towards I-25 / FT Collins
11:31 AM	41.0 mi	Merge onto I-25 [US-87] (North) for 1.7 mi
11:33 AM	42.7 mi	At I-25 Exit 209B, turn off onto Ramp for 0.2 mi towards US-6 / 6th Ave
11:33 AM	42.9 mi	Bear RIGHT (West) onto US-6 [W 6th Ave] for 3.5 mi
11:38 AM	46.4 mi	Bear RIGHT (West) onto Ramp for 0.1 mi towards CO-121 / Wadsworth Blvd
11:38 AM	46.6 mi	Merge onto SR-121 [Wadsworth Blvd] (North) for 0.6 mi
11:39 AM	47.2 mi	8 Arrive 1251 Wadsworth Blvd, Denver, CO 80215
11:59 AM	47.2 mi	Depart 1251 Wadsworth Blvd, Denver, CO 80215 on SR-121 [Wadsworth Blvd] (South) for 0.7 mi
12:00 PM	47.9 mi	Turn off onto Ramp for 0.1 mi towards US-6
12:00 PM	48.0 mi	Bear RIGHT (East) onto US-6 [6th Ave] for 3.4 mi
12:05 PM	51.4 mi	Bear RIGHT (East) onto Ramp for 0.6 mi towards I-25 / Colo Spgs / FT Collins
12:06 PM	52.1 mi	Merge onto I-25 [US-87] (North) for 5.5 mi



- 12:11 PM 57.6 mi At I-25 Exit 215, turn off onto Ramp for 0.3 mi towards 58th Ave
- 12:12 PM 57.8 mi Bear RIGHT (East) onto E 58th Ave for 32 yds
- 12:12 PM 57.9 mi Turn RIGHT (South) onto Logan St for 0.1 mi
- 12:13 PM 58.0 mi Turn RIGHT (West) onto E 57th Ave for 0.1 mi
- 12:13 PM 58.1 mi **9** Arrive 205 E 57th Ave, Denver, CO 80216
- 12:33 PM 58.1 mi Depart 205 E 57th Ave, Denver, CO 80216 on E 57th Ave (East) for 0.1 mi
- 12:34 PM 58.2 mi Turn RIGHT (South) onto Logan St for 0.1 mi
- 12:35 PM 58.3 mi Turn LEFT (East) onto E 56th Ave for 120 yds
- 12:35 PM 58.4 mi Turn LEFT (North) onto Logan Ct for 0.3 mi
- 12:36 PM 58.7 mi Turn LEFT (West) onto E 58th Ave for 0.1 mi
- 12:36 PM 58.8 mi Turn RIGHT (North) onto Ramp for 0.2 mi towards I-25
- 12:37 PM 59.0 mi Merge onto I-25 [US-87] (North) for 2.8 mi
- 12:39 PM 61.8 mi At I-25 Exit 219, turn off onto Ramp for 0.3 mi towards 84th Ave
- 12:40 PM 62.1 mi Bear RIGHT (East) onto E 84th Ave for 0.3 mi
- 12:41 PM 62.4 mi Turn LEFT (North) onto Washington St for 0.6 mi
- 12:43 PM 63.0 mi **10** Arrive 8877 Washington St, Denver, CO 80229